

**CITY OF HUNTINGTON BEACH
PUBLIC WORKS COMMISSION
REQUEST FOR ACTION**

Item No. PWC 07-16

SUBMITTED TO: Chairman Siersema and Members of the Commission

SUBMITTED BY: ³⁴ Robert F. Beardsley, PE, Director of Public Works

DATE: June 20, 2007

SUBJECT: Downtown Street Improvements, CC-1308

Statement of Issue: Plans and Specifications for the Downtown Street Improvements, CC-1308 is in final preparation. Staff requests the Commission's recommendation of this project to the City Council.

Funding Source: Funds for this project are budgeted from the Redevelopment Agency Fund, Account No. 30590006.82300. The engineer's cost estimate for this project is \$2,500,000.

Recommended Action: Recommend the Downtown Street Improvements, CC-1308 to the City Council.

Alternative Action(s): Deny approval and recommend an alternative action.

Analysis: The project includes the rehabilitation of roadway, the reconstruction of curb, gutter, access ramps, and sidewalk in conjunction with street tree removal and replacement on various downtown streets and alleys (see Attachment 1). Additionally, the antiquated "half-round" drainage pipes at various intersections will be removed and replaced with standard concrete cross gutters as appropriate.

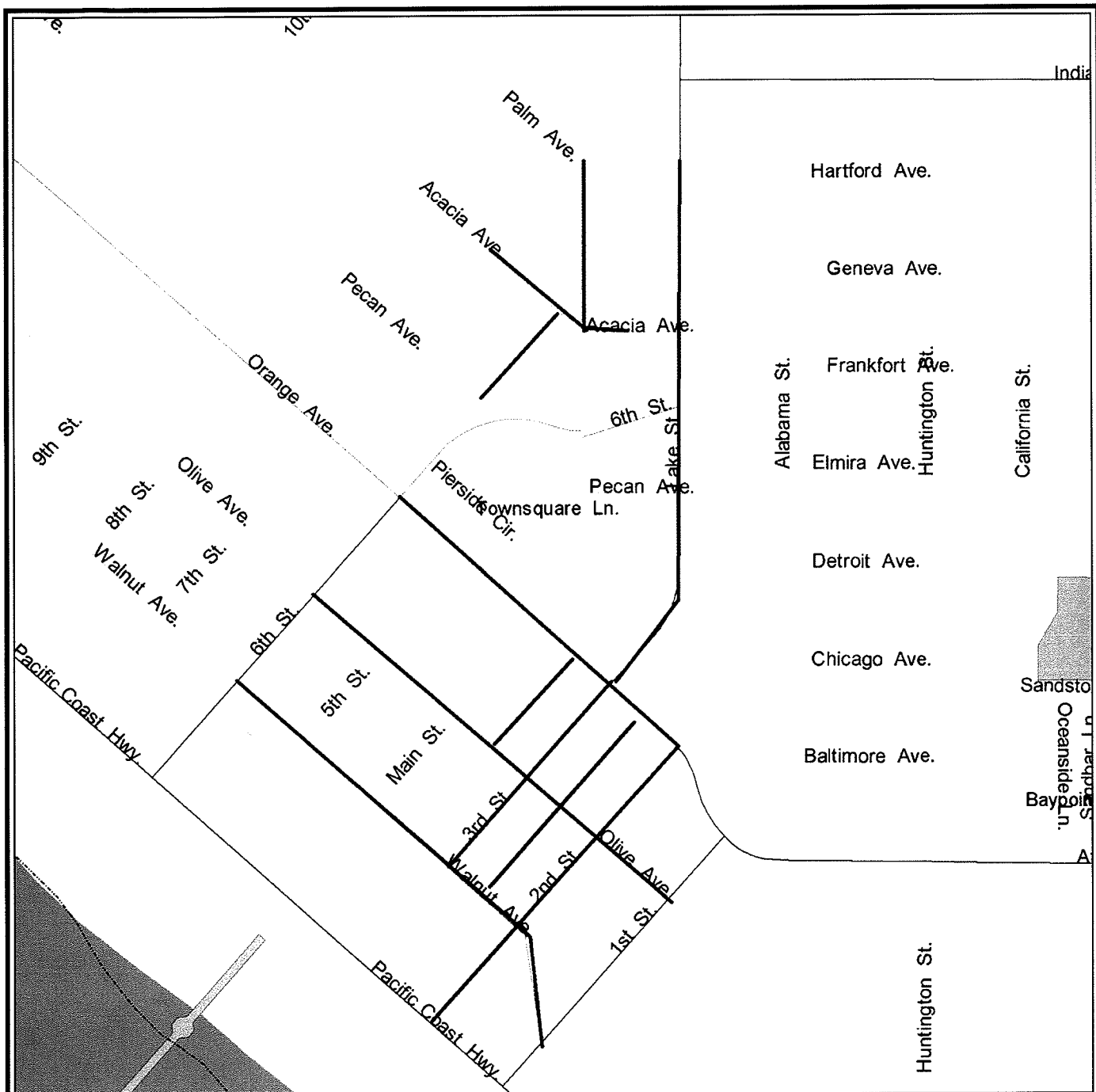
Attachments: Project Location Map

RFB/TB/JC:jg

G-21

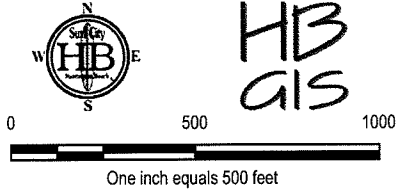
G-2²

ATTACHMENT #1

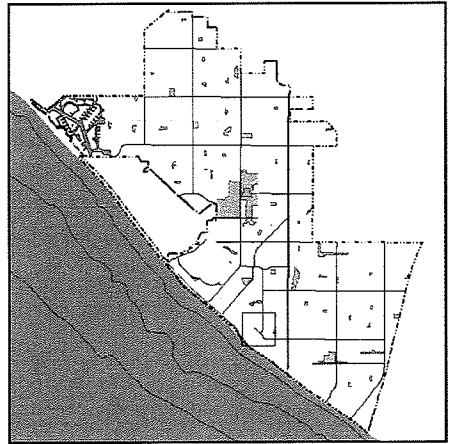


Downtown Street Improvement CC-1308

Map produced by information contained in the City of Huntington Beach Information Services Department Geographic Information System. Information warranted for City use only. Huntington Beach does not guarantee its completeness or accuracy.
Map Produced on 6/1/2007



- STREET NAMES
- CITY BOUNDARY
- STREET CENTERLINES (CLASS)
 - Smartstreet
 - Major
 - Collector
 - Primary
 - Secondary
 - Residential
 - Travelway
 - Alley
- ISOBATHS
- HARBOR



G-23