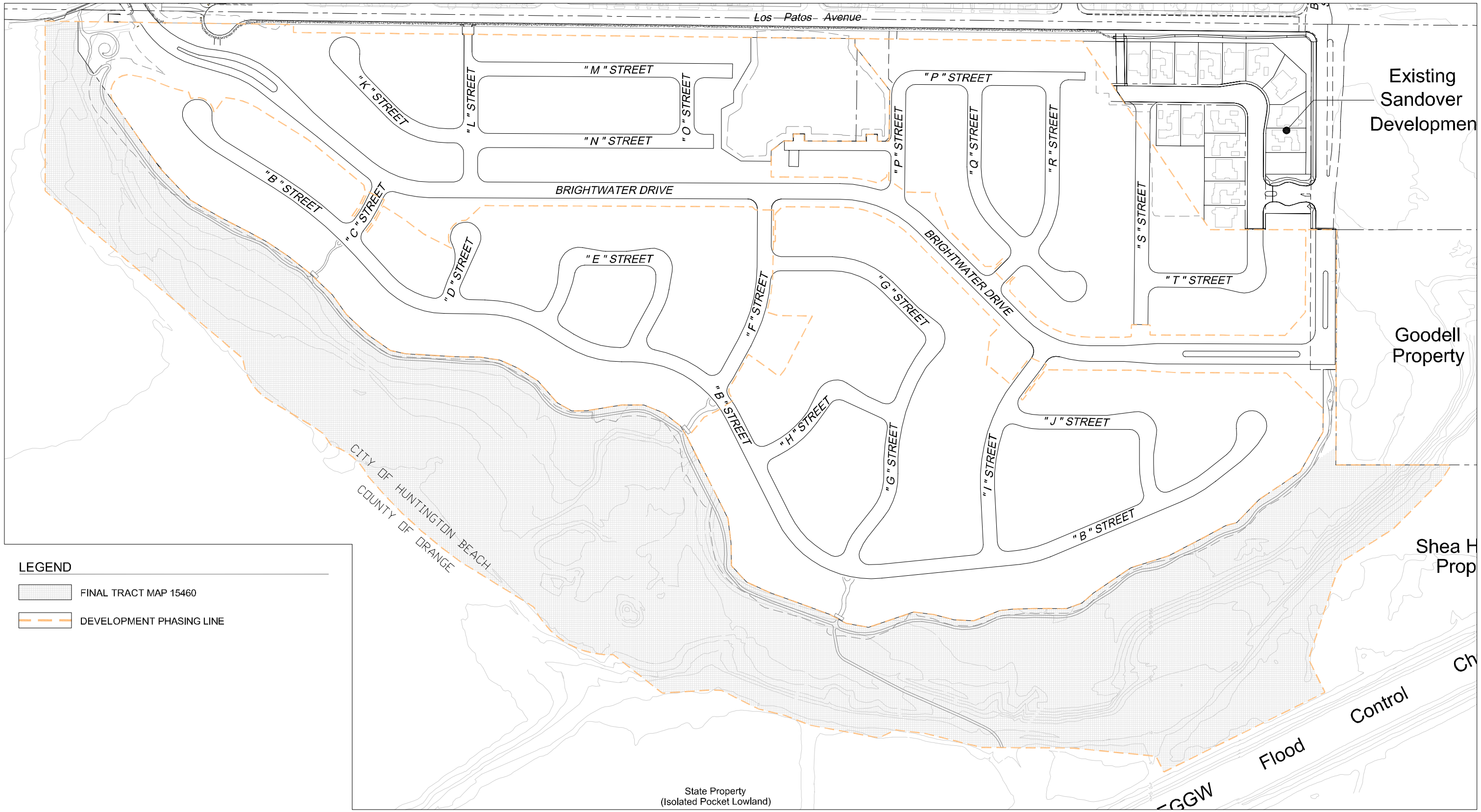

BRIGHTWATER SPECIFIC PLAN

City of Huntington Beach • California

Final Tract Map No. 15460

HEARTHSIDE HOMES

0 120 240 480

FORMA

July 17, 2006

S:\clients\hearthside_0754\0754002\07_planning_cad\products\specific_plan\working\tract_maps.dwg

Existing Residential Development

BRIGHTWATER SPECIFIC PLAN
City of Huntington Beach • California

Final Tract Map No. 17032

HEARTHSIDE HOMES

0 70 140 280

FORMA
July 17, 2006

S:\clients\hearthside_0754\0754002\07_planning_cad\products\specific_plan\working\tract_maps.dwg

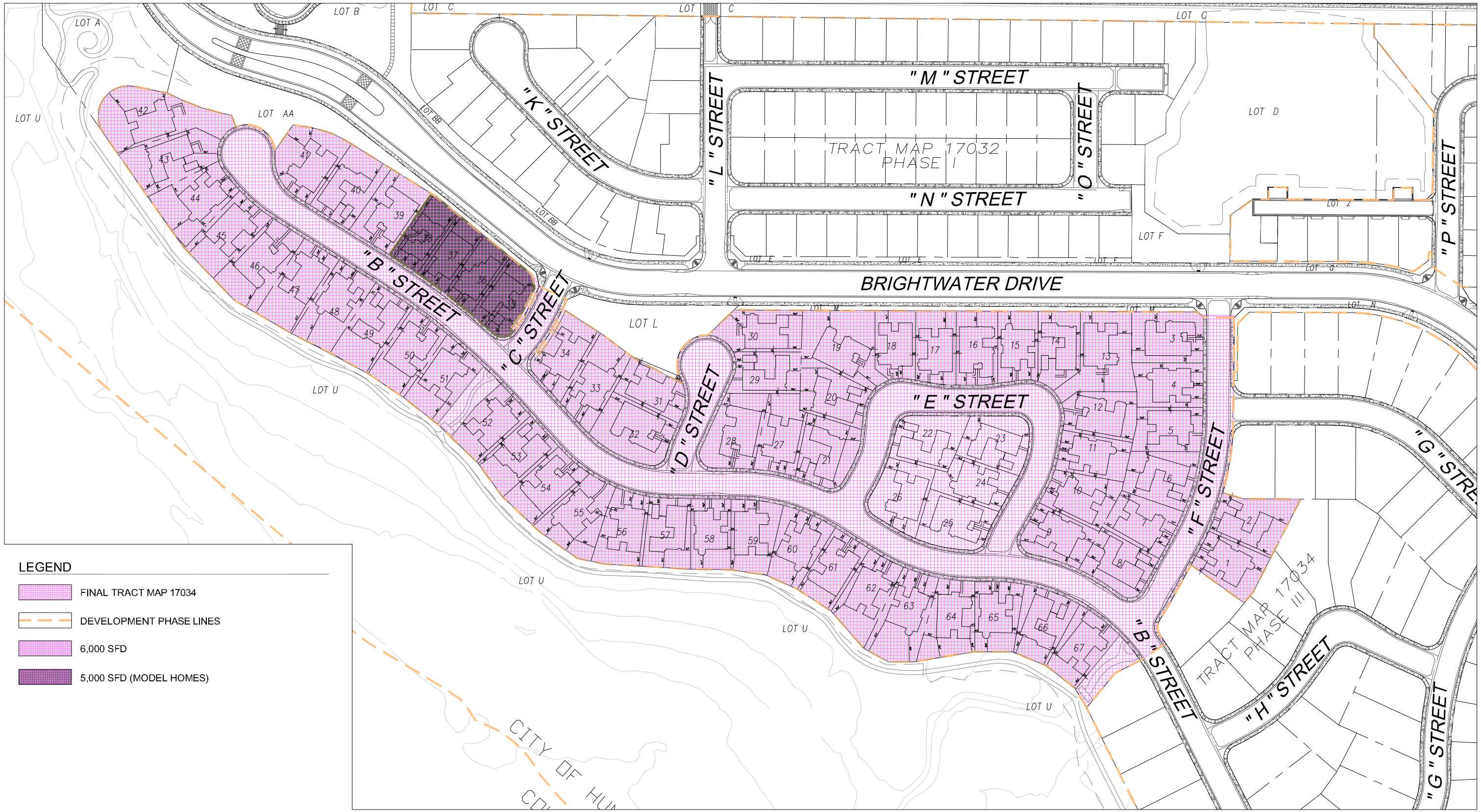

BRIGHTWATER SPECIFIC PLAN

City of Huntington Beach • California

Final Tract Map No. 17033

HEARTHSIDE HOMES

0 70 140 280

FORMA

July 17, 2006

S:\clients\hearthside_0754\0754002\07_planning_cad\products\specific_plan\working\tract_maps.dwg

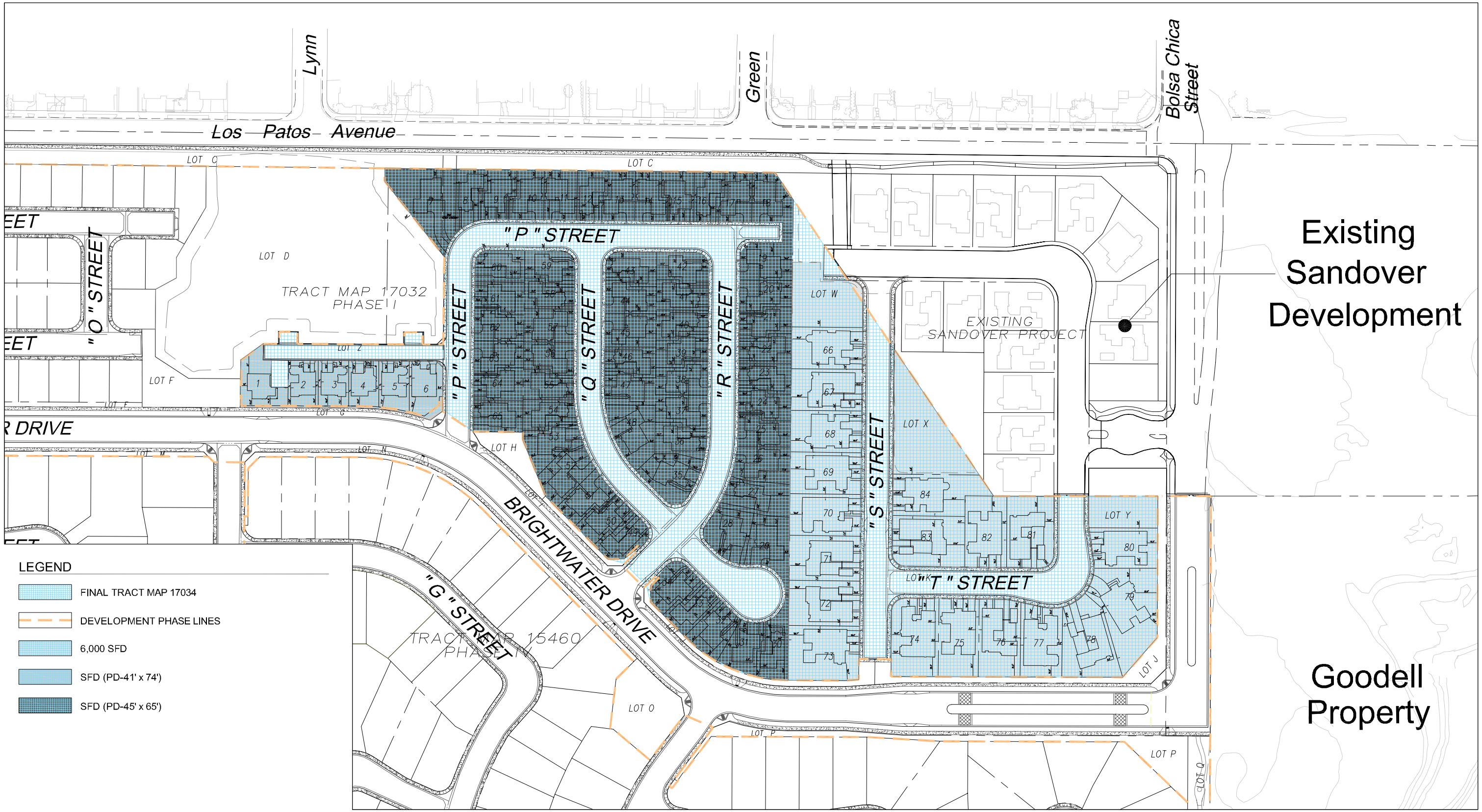

BRIGHTWATER SPECIFIC PLAN

City of Huntington Beach • California

Final Tract Map No. 17034

HEARTHSIDE HOMES

0 70 140 280

FORMA

July 17, 2006

S:\clients\hearthside_0754\0754002\07_planning_cad\products\specific_plan\working\tract_maps.dwg

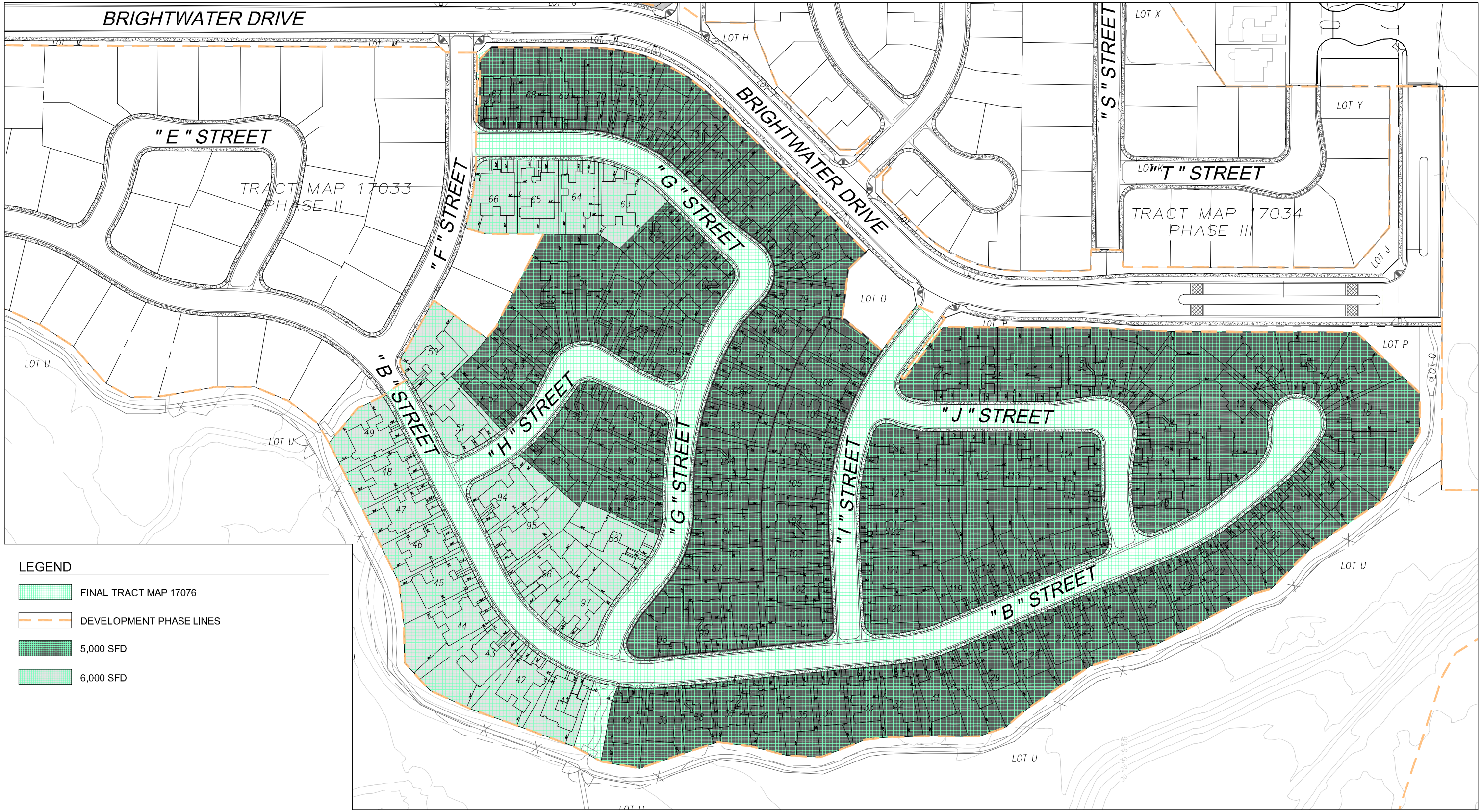

BRIGHTWATER SPECIFIC PLAN

City of Huntington Beach • California

Final Tract Map No. 17076

HEARTHSIDE HOMES

0 70 140 280

FORMA

July 17, 2006

S:\clients\hearthside_0754\0754002\07_planning_cad\products\specific_plan\working\tract_maps.dwg