CDBG Eligible Block Groups (source: Census 2000)

City of Huntington Beach

Bolsa Chica St.
Edwards St.
Goldenwest St.
Bolsa Ave.
Mc Fadden Ave.
Graham St.
Springdale St.
Gothard St.
Mc Fadden Ave.
Newland St.
Edinger Ave.
Edinger Ave.
Seaglen Ln.
Washington
Bolsa Chica - Heil
Goldenwest
Heil Ave.
Warner Ave.
Warner Ave.
Newland
Slater Ave.
Oak View
Newland
Talbert Ave.
Beach Blvd.
Bolsa Chica Wetlands (County of Orange)
Pacific Coast Hwy.
Ellis Ave.
Magnolia St.
Bushard St.
Brookhurst St.
Ward St.
PACIFIC
Garfield Ave.
Seapoint Ave.
Garfield
Yorktown Ave.
Palm Ave.
Goldenwest St.
Adams
Lake St.
Yorktown
Adams Ave.
Atlanta Ave.
Hamilton Ave.
OCEAN
Pacific Coast Hwy.
Banning Ave.
Brookhurst St.

CDBG Enhancement Areas

Based upon 40.3 % low to moderate income Census 2000 data

- Adams
- Bolsa Chica - Heil
- Garfield
- Goldenwest
- Newland
- Oak View
- Washington
- Yorktown
- City Boundary
- Major Streets

CAUTION
WHEN USING THIS MAP

Information shown hereon is a compilation of data from sources of varying accuracy and is provided as a convenience to the user. The City of Huntington Beach does not guarantee its completeness or accuracy.

It is the user's responsibility to verify all information to their own satisfaction.

N
W Surf City HB Huntington Beach E
S

1 0 1
Miles

Information Services Department

HB GIS
December 2006

P:\EconomicDevelopment\CDBG BlockGroups 2006.mxd

CDBG Eligible Block Groups (source: Census 2000)

City of Huntington Beach

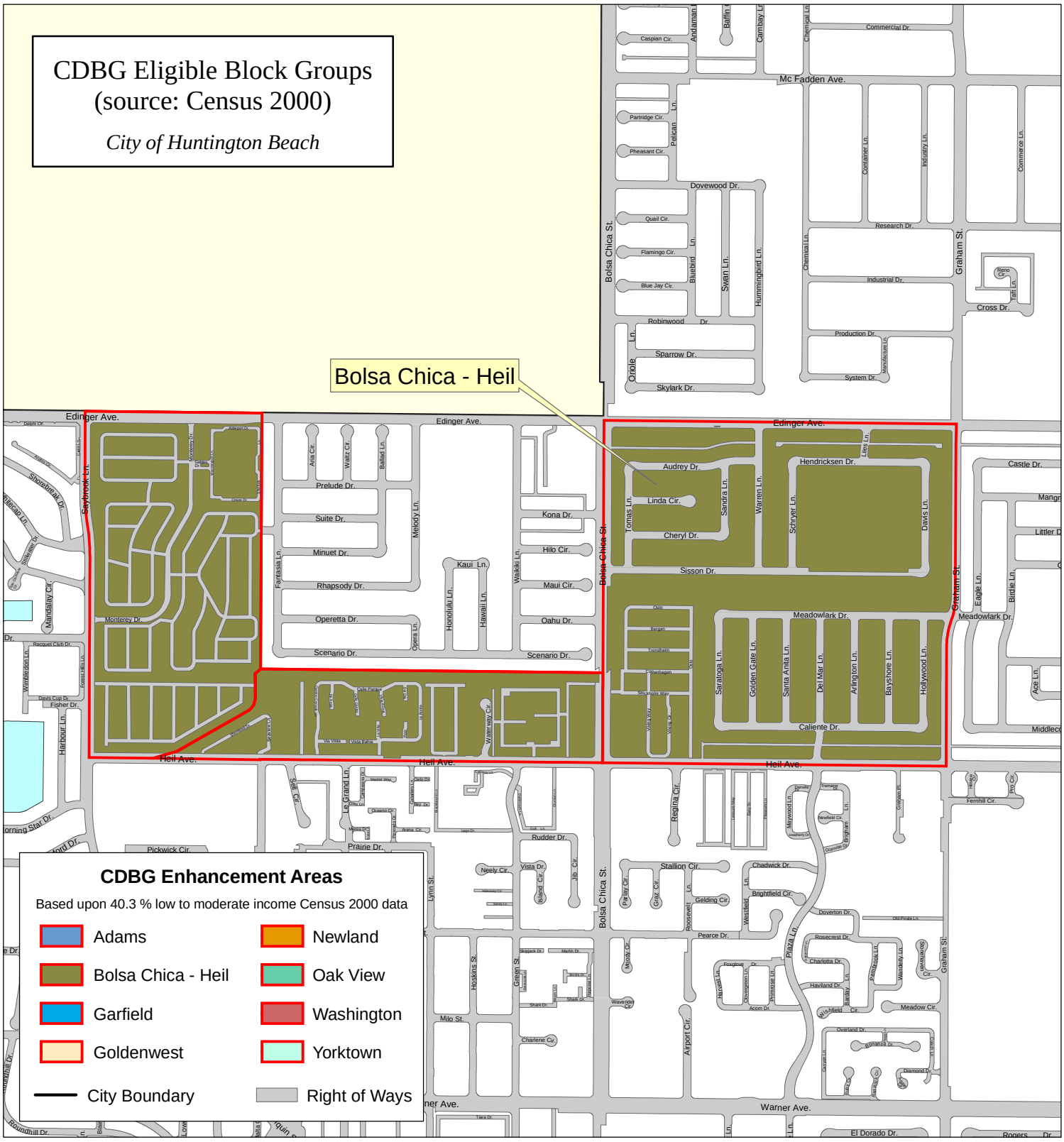
Bolsa Chica - Heil
Edinger Ave.
Heil Ave.
Warner Ave.
Mc Fadden Ave.
Bolsa Chica St.
Graham St.
Saybrook Ln.
Audrey Dr.
Hendricksen Dr.
Sisson Dr.
Meadowlark Dr.
Caliente Dr.
Prelude Dr.
Suite Dr.
Minuet Dr.
Rhapsody Dr.
Operetta Dr.
Scenario Dr.
Kona Dr.
Hilo Cir.
Maui Cir.
Oahu Dr.
Kaui Ln
Monterey Dr.
Prairie Dr.
Rudder Dr.
Stallion Cir.
Chadwick Dr.
Brightfield Cir.
Doverton Dr.
Pearce Dr.
Rosecrest Dr.
Charlotta Dr.
Haviland Dr.
Meadow Cir.
Overland Dr.
Diamond Dr.
Milo St.
Hoskins St.
Lynn St.
Airport Cir.
Plaza Ln.
Castle Dr.
Eagle Ln.
Birdie Ln.
Ace Ln.
Fernhill Cir.
Commercial Dr.
Research Dr.
Industrial Dr.
Production Dr.
System Dr.
Cross Dr.
Dovewood Dr.
Robinwood Dr.
Sparrow Dr.
Skylark Dr.
Oriole Ln.
Pelican Ln.
Swan Ln.
Hummingbird Ln.
Bluebird Ln.
Container Ln.
Industry Ln.
Commerce Ln.
Chemical Ln.
Caspian Cir.
Andaman Ln.
Baffin Ln.
Cambay Ln.
Partridge Cir.
Pheasant Cir.
Quail Cir.
Flamingo Cir.
Blue Jay Cir.
Shoreline Dr.
Mandalay Cir.
Harbour Ln.
Fisher Dr.
Pickwick Cir.
Roundhill Dr.
El Dorado Dr.
Rogers Dr.
Regina Cir.
Fairfield Ln.
Gelding Cir.
Roosevelt Ln.
Westfield Ln.
Neely Cir.
Vista Dr.
Jay Cir.
Gregg St.
Charlene Cir.
Waverlee Cir.
Moody Cir.
Harvest Ln.
Fowglow Dr.
Primrose Ln.
Acorn Dr.
Parkway Ln.
Wandsley Ln.
Cottonwood Cir.
Barclay Cir.
Sail Cir.
Le Grand Ln.
Water Way Cir.
Via Vista
Via Lido
Via Lido Ln.
Via Lido Dr.
Via Lido Cir.

CDBG Eligible Block Groups (source: Census 2000)

City of Huntington Beach

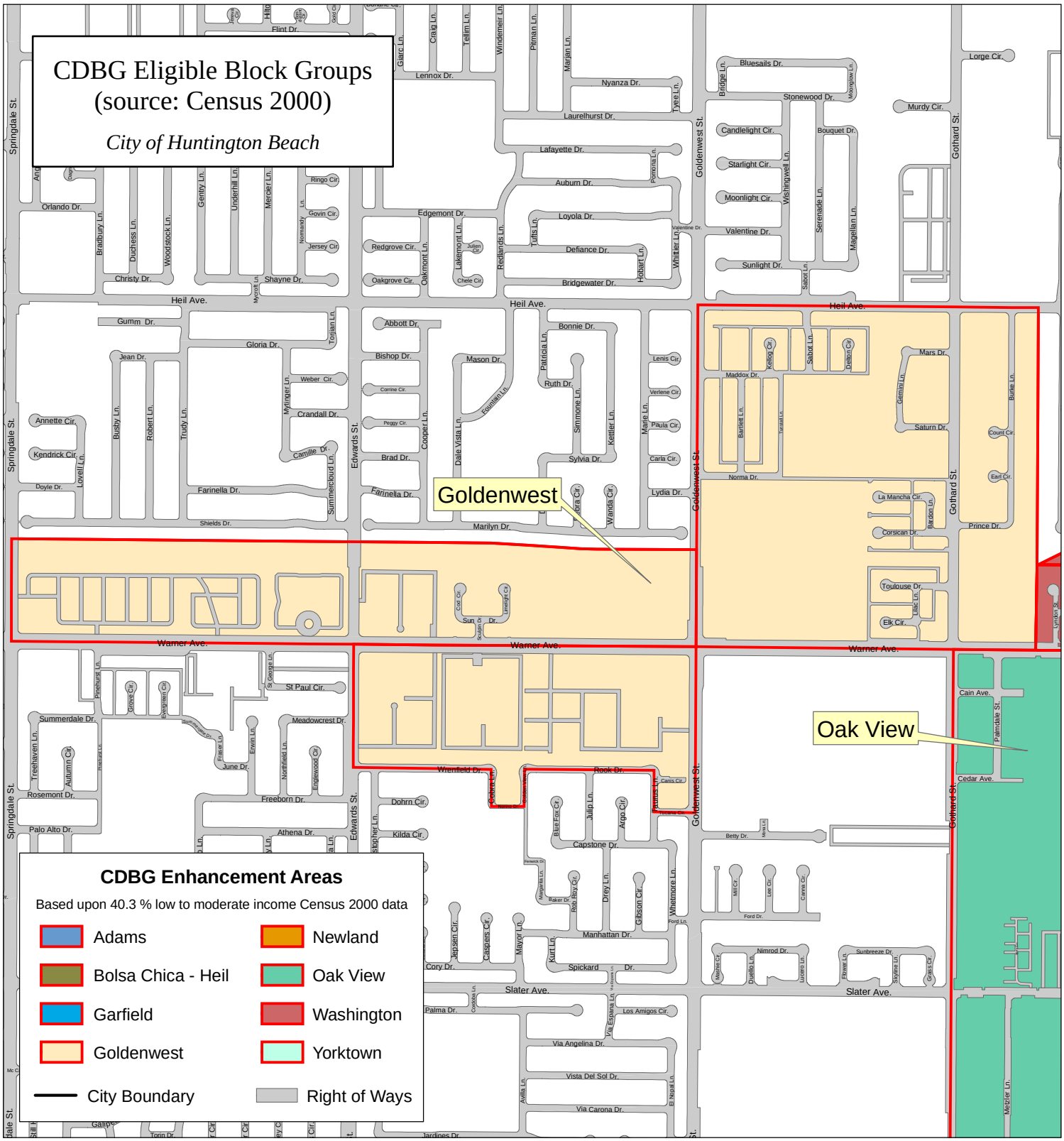

CDBG Enhancement Areas

Based upon 40.3 % low to moderate income Census 2000 data

- Adams
- Bolsa Chica - Heil
- Garfield
- Goldenwest
- City Boundary
- Newland
- Oak View
- Washington
- Yorktown
- Right of Ways

CAUTION
WHEN USING THIS MAP

Information shown hereon is a compilation of data from sources of varying accuracy and is provided as a convenience to the user. The City of Huntington Beach does not guarantee its completeness or accuracy.

It is the user's responsibility to verify all information to their own satisfaction.

N
W E
S

1,000 0 1,000
Feet

Information Services Department

HB GIS
December 2006

P:\EconomicDevelopment\CDBG BlockGroups 2006.mxd

CDBG Eligible Block Groups (source: Census 2000)

City of Huntington Beach

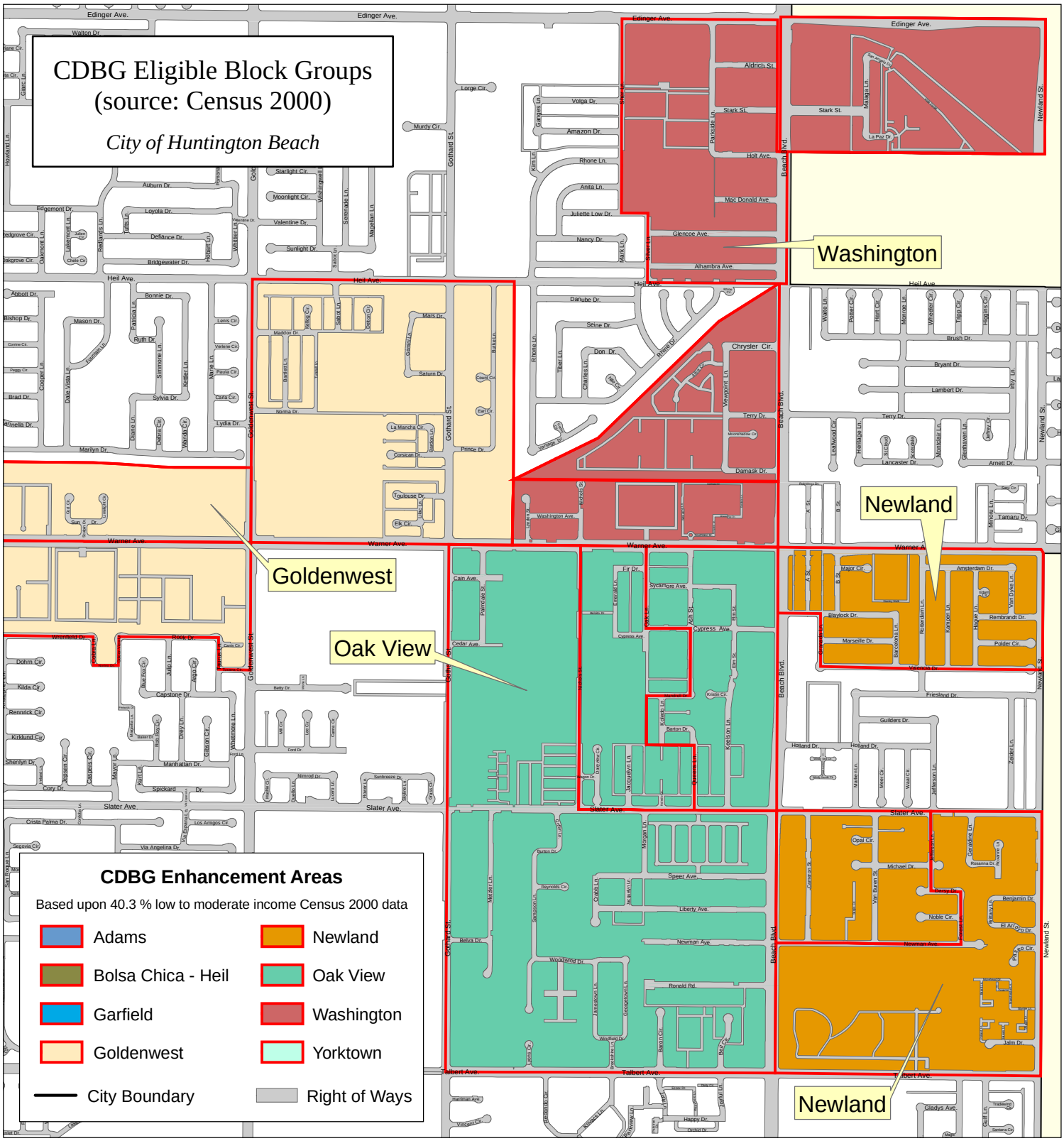

CAUTION
WHEN USING THIS MAP

Information shown hereon is a compilation of data from sources of varying accuracy and is provided as a convenience to the user. The City of Huntington Beach does not guarantee its completeness or accuracy.

It is the user's responsibility to verify all information to their own satisfaction.

N
W E
S

1,500 0 1,500
Feet

Information Services Department

HB GIS
December 2006

P:\EconomicDevelopment\CDBG BlockGroups 2006.mxd

CDBG Eligible Block Groups (source: Census 2000)

City of Huntington Beach

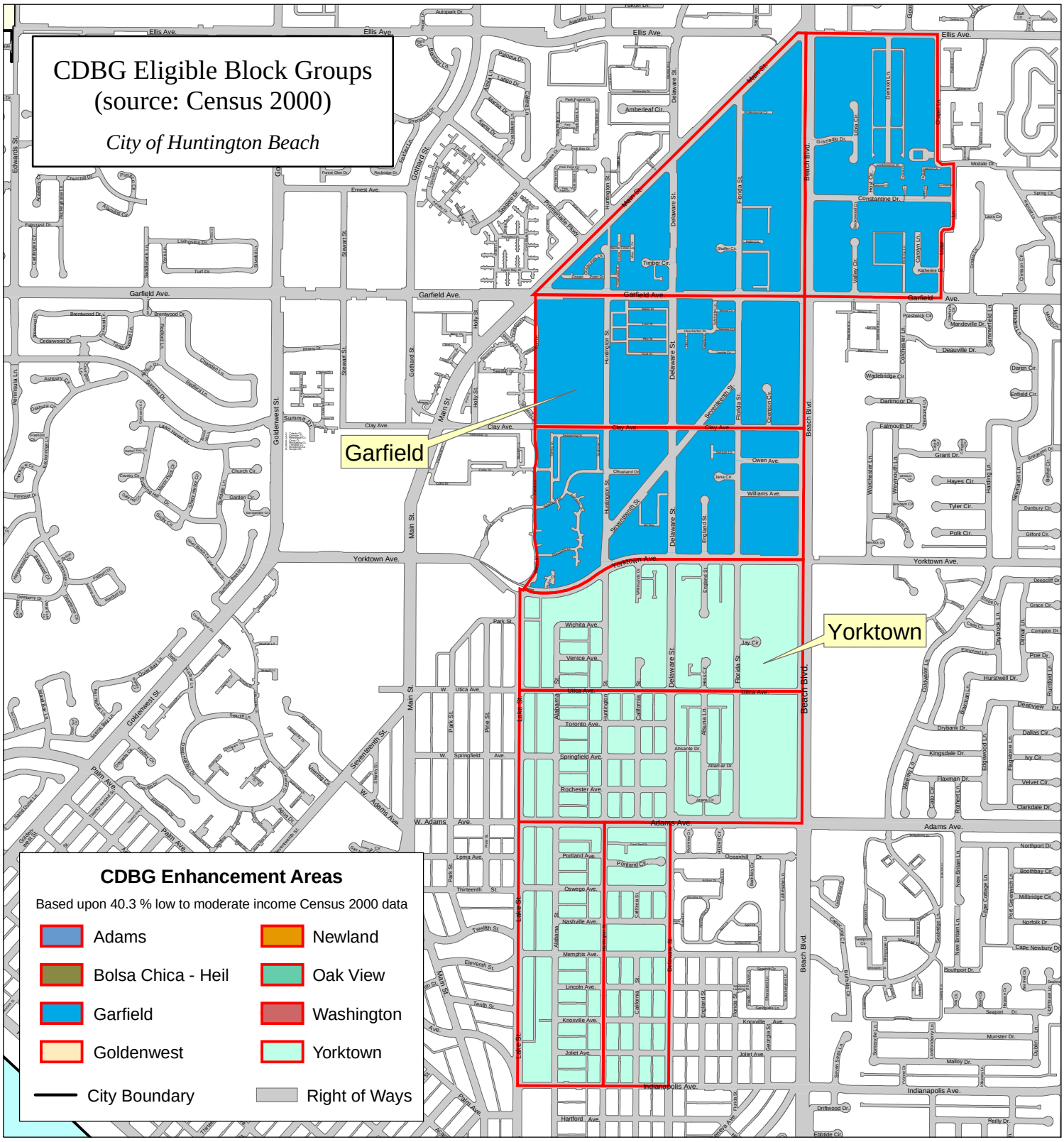
Garfield
Yorktown
Ellis Ave.
Garfield Ave.
Clay Ave.
Yorktown Ave.
Adams Ave.
Indianapolis Ave.
Main St.
Beach Blvd.
Goldenwest St.
Edwards St.
Gothard St.
Delaware St.
Huntington St.
Florida St.
Lake St.
Palm Ave.
Seventeenth St.
Constantine Dr.
Wichita Ave.
Venice Ave.
Utica Ave.
Toronto Ave.
Springfield Ave.
Rochester Ave.
Portland Ave.
Oswego Ave.
Nashville Ave.
Memphis Ave.
Lincoln Ave.
Knoxville Ave.
Joliet Ave.
Hartford Ave.
Williams Ave.
Owen Ave.
Jay Cir.
Oceanside Dr.
Amberleaf Cir.
Timber Cir.
Grant Dr.
Hayes Cir.
Tyler Cir.
Polk Cir.
Falmouth Dr.
Dartmoor Dr.
Deauville Dr.
Mandeville Dr.
Wadebridge Cir.
Wakefield Ln.
Wakefield Dr.
Hurstwell Dr.
Kingsdale Dr.
Flaxman Dr.
Velvet Cir.
Clarkdale Dr.
Drybank Dr.
Dallas Cir.
Ivy Cir.
Deepview Dr.
Poe Dr.
Compton Dr.
Grace Cir.
Deepcliff Dr.
Northport Dr.
Boothbay Cir.
Millbridge Cir.
Norfolk Dr.
Cape Newbury Dr.
Southport Dr.
Seaport Dr.
Munster Dr.
Malloy Dr.
Driftwood Dr.
Reilly Dr.
Ebbtide Cir.
Hartford Ave.
Park St.
Pine St.
W. Utica Ave.
W. Springfield Ave.
W. Adams Ave.
Loma Ave.
Thirteenth St.
Twelfth St.
Eleventh St.
Tenth St.
Ninth St.
Ellis Ave.
Autopark Dr.
Ernest Ave.
Stewart St.
Summit Dr.
Church Cir.
Garden Cir.
Cedarwood Dr.
Brentwood Dr.
Peninsula Ln.
Ashbury Cir.
Everhart Cir.
Forestdale Dr.
Dewberry Dr.
Sand Bar Ln.
Quail Bay Ln.
Seaside Ln.
Seaside Bay Ln.
Sea Ridge Ln.
Sea Haven Ln.
Sea Pointe Ln.
Sea Ridge Cir.
Sea Haven Cir.
Sea Pointe Cir.
Sea Ridge Dr.
Sea Haven Dr.
Sea Pointe Dr.
Sand Bar Dr.
Sand Bar Ln.
Golden West Dr.
Palm Ave.
30th Dr.
Seventeenth St.
Pacific Ln.
Pacific Cir.
Pacific Dr.
Pacific Ln.
Pacific Cir.
Pacific Dr.
Pacific Ln.
Pacific Cir.
Pacific Dr

CDBG Eligible Block Groups (source: Census 2000)

City of Huntington Beach

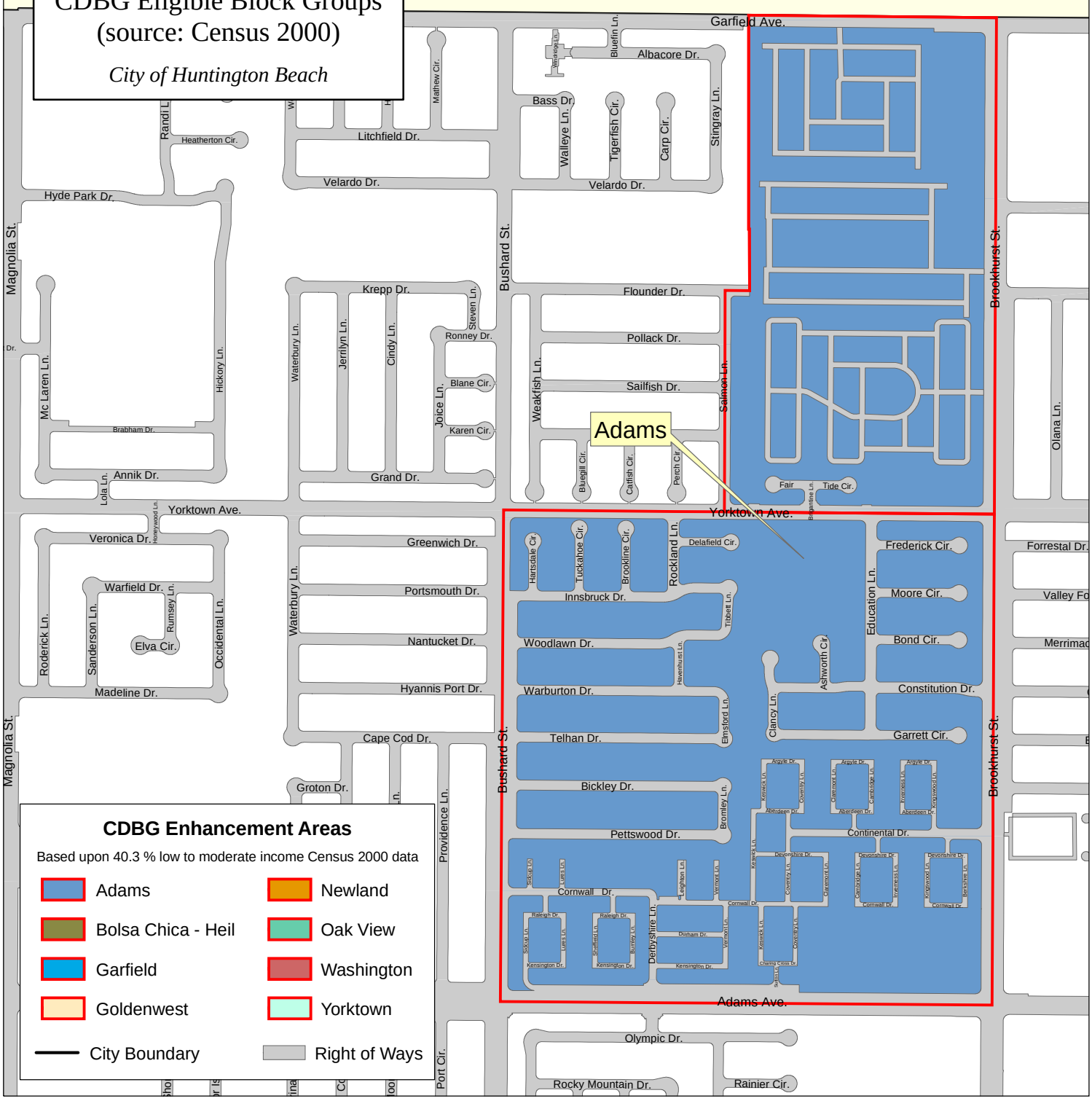

CDBG Enhancement Areas

Based upon 40.3 % low to moderate income Census 2000 data

- Adams
- Bolsa Chica - Heil
- Garfield
- Goldenwest
- Newland
- Oak View
- Washington
- Yorktown
- City Boundary
- Right of Ways

CAUTION
WHEN USING THIS MAP

Information shown hereon is a compilation of data from sources of varying accuracy and is provided as a convenience to the user. The City of Huntington Beach does not guarantee its completeness or accuracy.

It is the user's responsibility to verify all information to their own satisfaction.

N
W E
S

1,000 0 1,000
Feet

Information Services Department

HB GIS
December 2006

P:\EconomicDevelopment\CDBG BlockGroups 2006.mxd